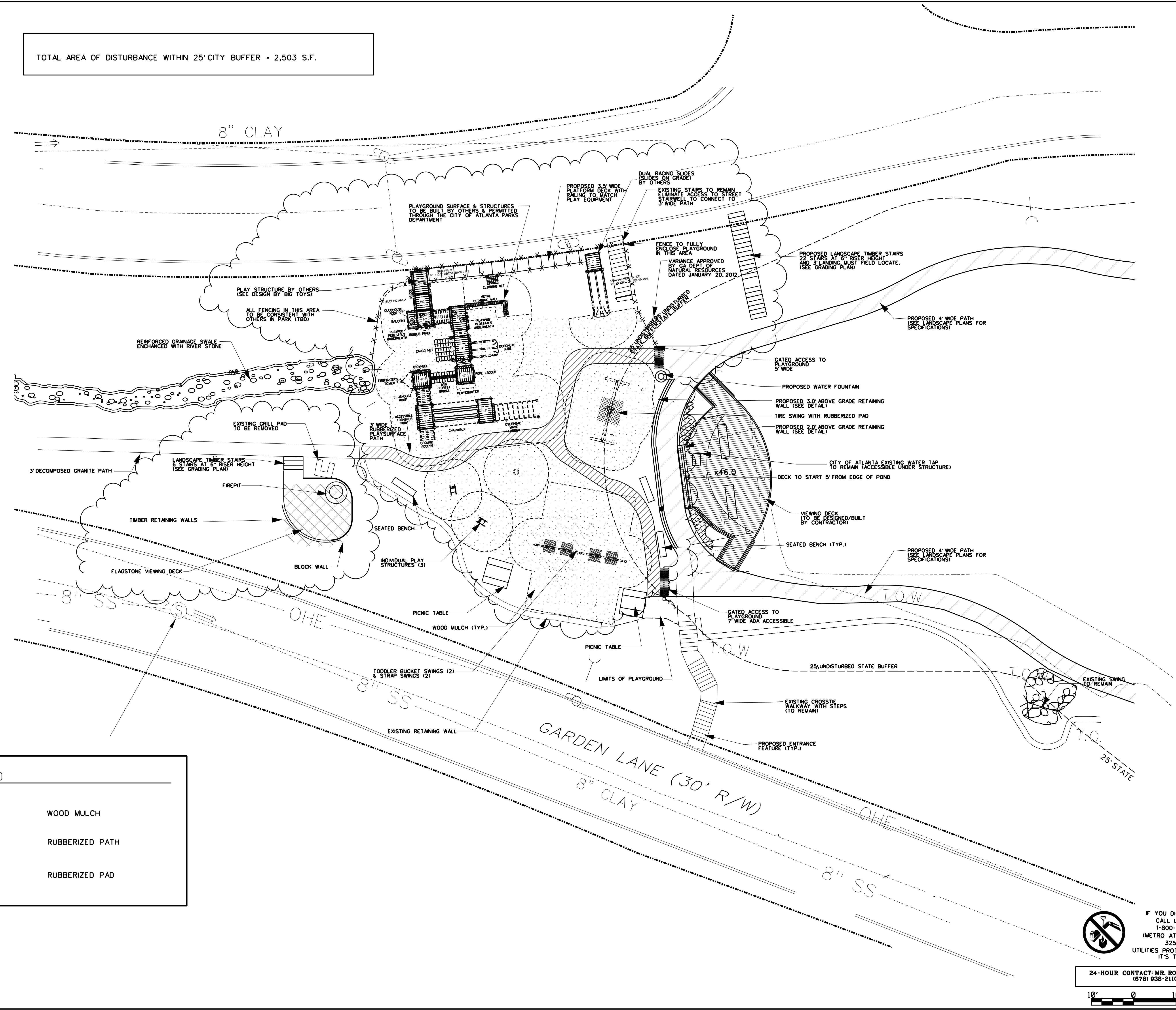
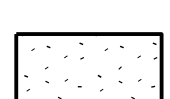


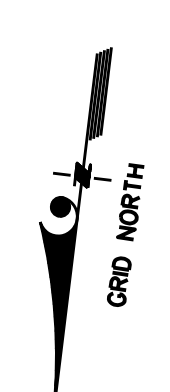


TOTAL AREA OF DISTURBANCE WITHIN 25' CITY BUFFER - 2,503 S.F.



LEGEND

-  WOOD MULCH
-  RUBBERIZED PATH
-  RUBBERIZED PAD



PREPARED BY
HAMMERTON VENTURES, LLC
 529 Collier Rd.
 ATLANTA, GEORGIA 30318
 (404) 803-0424
 VALERIE HAMMERTON, PE

OWNER/DEVELOPER
LORING HEIGHTS NEIGHBORHOOD ASSOCIATION
 P.O. BOX 7845
 ATLANTA, GEORGIA 30357
 (678) 938-2110
 24 HOUR CONTACT:
 MR. RON GRUNWALD

PROJECT
 LORING HEIGHTS NEIGHBORHOOD PARK IMPROVEMENTS
 GARDEN LANE, NORTH GARDEN LANE & LORING DRIVE
 CITY OF ATLANTA, GEORGIA

TASK
PLAYGROUND SITE PLAN



PROJECT INFORMATION
 LORING HEIGHTS NEIGHBORHOOD PARK
 Project Name
 0100
 Project Number
 GARDEN LANE & LORING DR.
 Project Address
 Land Lot No. (s)
 District, Section
 CITY OF ATLANTA, GEORGIA
 County, State

DATE	DESCRIPTION	BY
03/22/11	CONCEPT MEETING	
09/14/11	SUBMIT TO US ARMY CORPS OF ENGINEERS	
09/27/11	SUBMIT TO GA EPD	
10/25/11	SUBMIT TO CITY OF ATLANTA	
02/07/12	FINAL APPROVAL	

DESIGN	SCALE	AS SHOWN
DRAWN		
CHECKED		
DATE		

IF YOU DIG GEORGIA... CALL US FIRST!!
 1-800-282-7411
 (METRO ATLANTA ONLY)
 325-5000
 UTILITIES PROTECTION CENTER
 IT'S THE LAW

24-HOUR CONTACT: MR. RON GRUNWALD
 (678) 938-2110

10' 0 10' 20'